



DISCLAIMER:

This map is provided to assist parents/guardians and students in the selection of a walking/bicycling route to and from school. The location of traffic control devices and roadway conditions will change, so parents/guardians must continually review the route with their child/children. This information is provided for information purposes only. Nothing herein is warranted by Clark County, and no liability is assumed by Clark County or the Clark County School District for the information provided, including but not limited to the accuracy of the data shown herein. Speed limits are 25 mph unless otherwise noted. For more Information see http://www.clarkcountynv.gov/depts/public_works/Pages/default.aspx

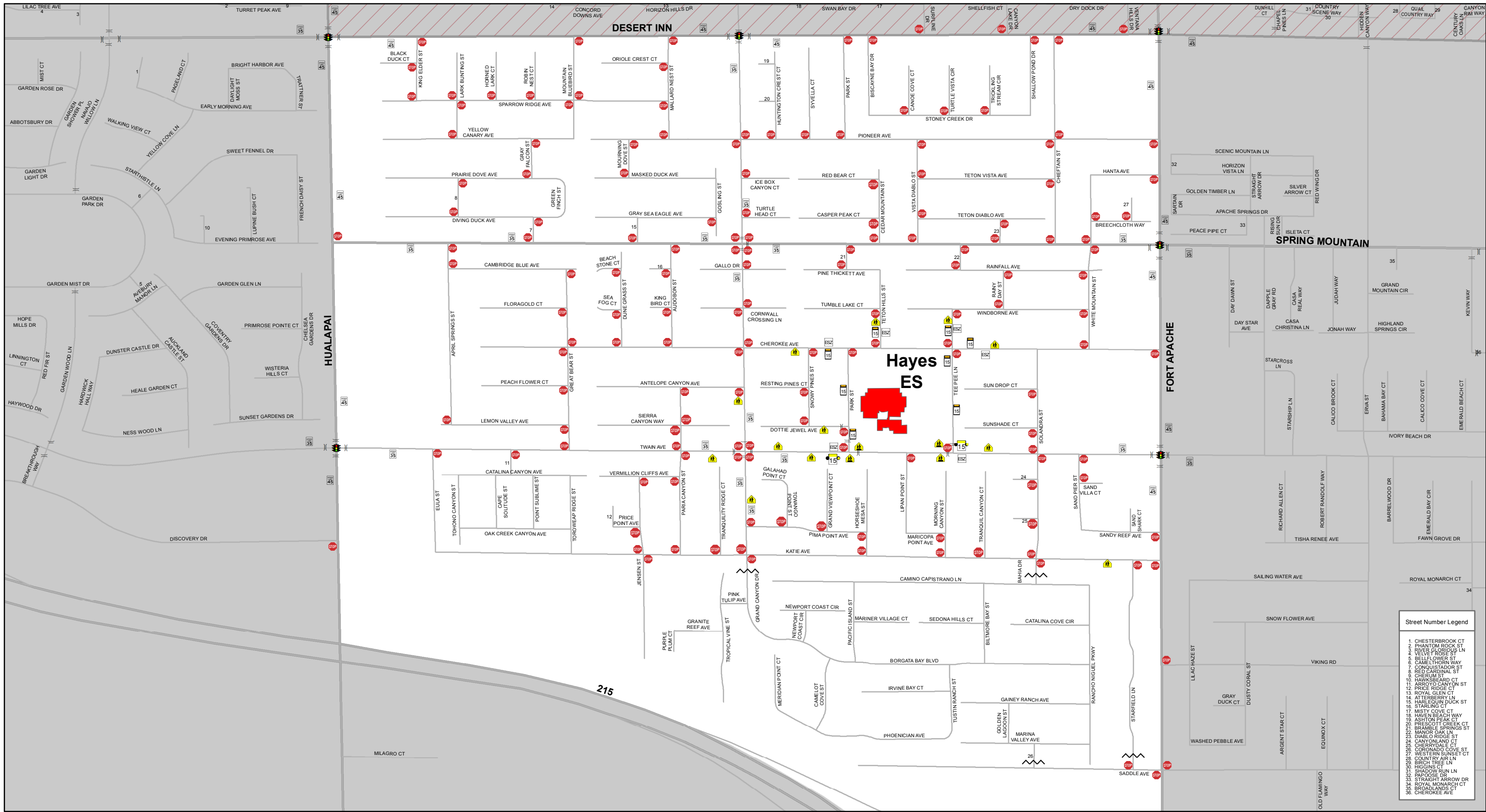
Keith and Karen Hayes Elementary School

Bell Times
8:00 AM - 2:11 PM

Legend

-  Clark County
-  Boulder City
-  City of Henderson
-  City of Las Vegas
-  City of Mesquite
-  City of North Las Vegas

 2014-2015



Street Number Legend

1. CHESTERBROOK CT
2. PHANTOM ROCK ST
3. RIVER FLOUIDS LN
4. LILY FLOUIDS LN
5. BELLFLOWER ST
6. CAMELOTIA WAY
7. CONJUSADOR ST
8. RED CARDINAL ST
9. CHERUM ST
10. HAWKSBEARD CT
11. ARROYO CANYON ST
12. PRICE RIDGE CT
13. ROYAL GLEN CT
14. ATTERBERRY LN
15. HARKLEIGH DUCK ST
16. STARLING CT
17. MISTY COVE CT
18. HAVEN BEACH WAY
19. ASHTON PEAK CT
20. PRESCOTT CREEK CT
21. BRAMBLE SPRINGS ST
22. MANOR OAK LN
23. DIABLO RIDGE ST
24. CANYONLAND CT
25. CHERY HALL CT
26. CORONADO COVE ST
27. WESTERN SUNSET CT
28. COUNTRY AIR LN
29. BIRCH TREE LN
30. HIGGINS CT
31. SHADOW RUN LN
32. PAPPAGE DR
33. STRAIGHT ARROW DR
34. ROYAL MONARCH CT
35. BROADLANDS CT
36. CHEROKEE AVE